








 Trails	 Underpass	Slope (1m LiDar)  0 - 10  10 - 15  15 - 20  20+
 Roads	 1998 approved corridor	
 2020 approved wildlife corridor		
 AEP's 25-degree slope line		
